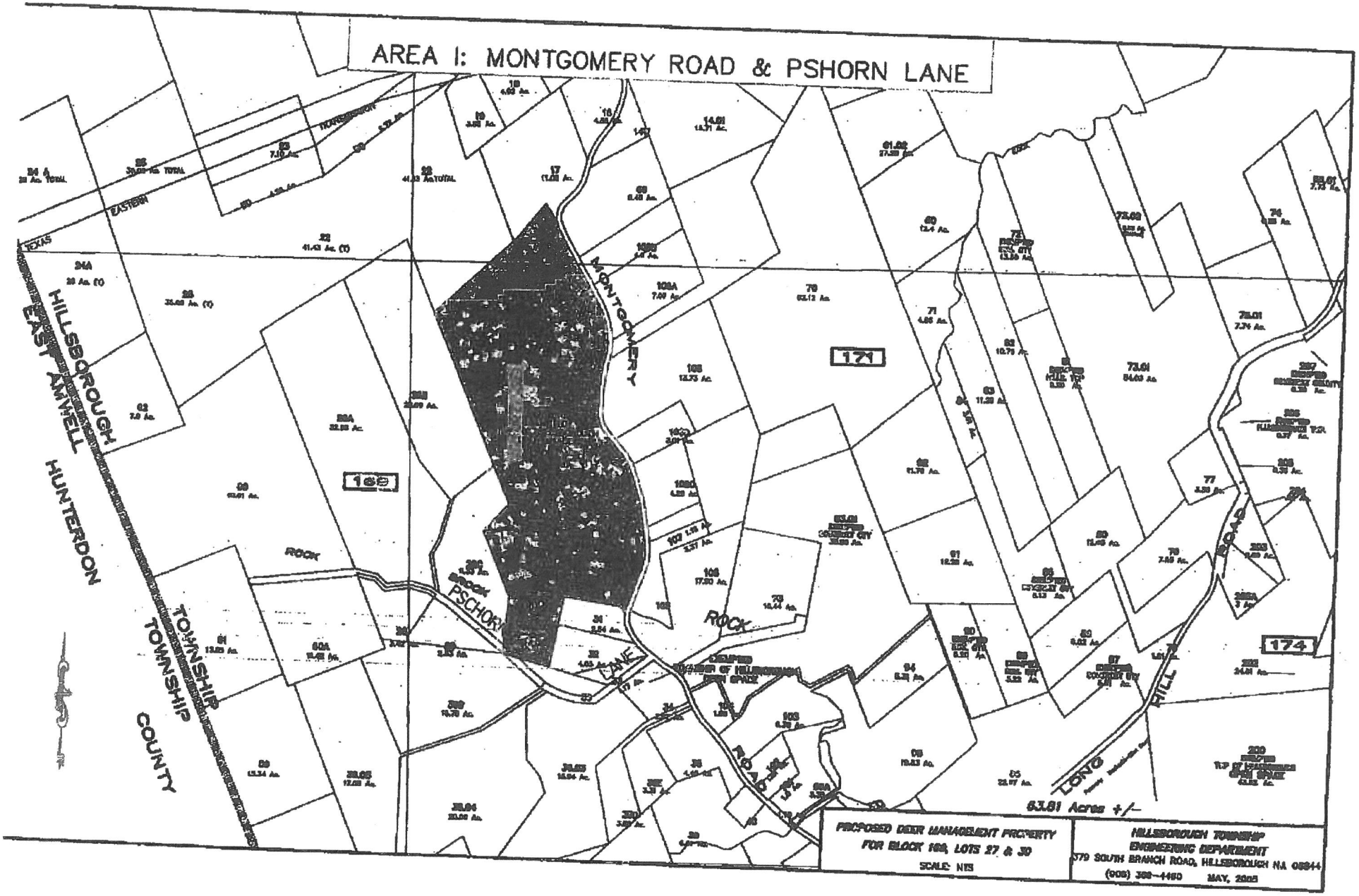
AREA I: MONTGOMERY ROAD & PSHORN LANE
HILLSBOROUGH
EAST AMWELL
HUNTERDON
TOWNSHIP
TOWNSHIP
COUNTY
EASTERN
TEXAS
MONTGOMERY
ROAD
PSHORN
LANE
ROCK
BROOK
LONG
HILL
ROAD
169
171
174
63.81 Acres +/-
PROPOSED DEER MANAGEMENT PROPERTY
FOR BLOCK 169, LOTS 27 & 30
SCALE: NTS
HILLSBOROUGH TOWNSHIP
ENGINEERING DEPARTMENT
379 SOUTH BRANCH ROAD, HILLSBOROUGH NJ 08844
(908) 369-4460
MAY, 2005

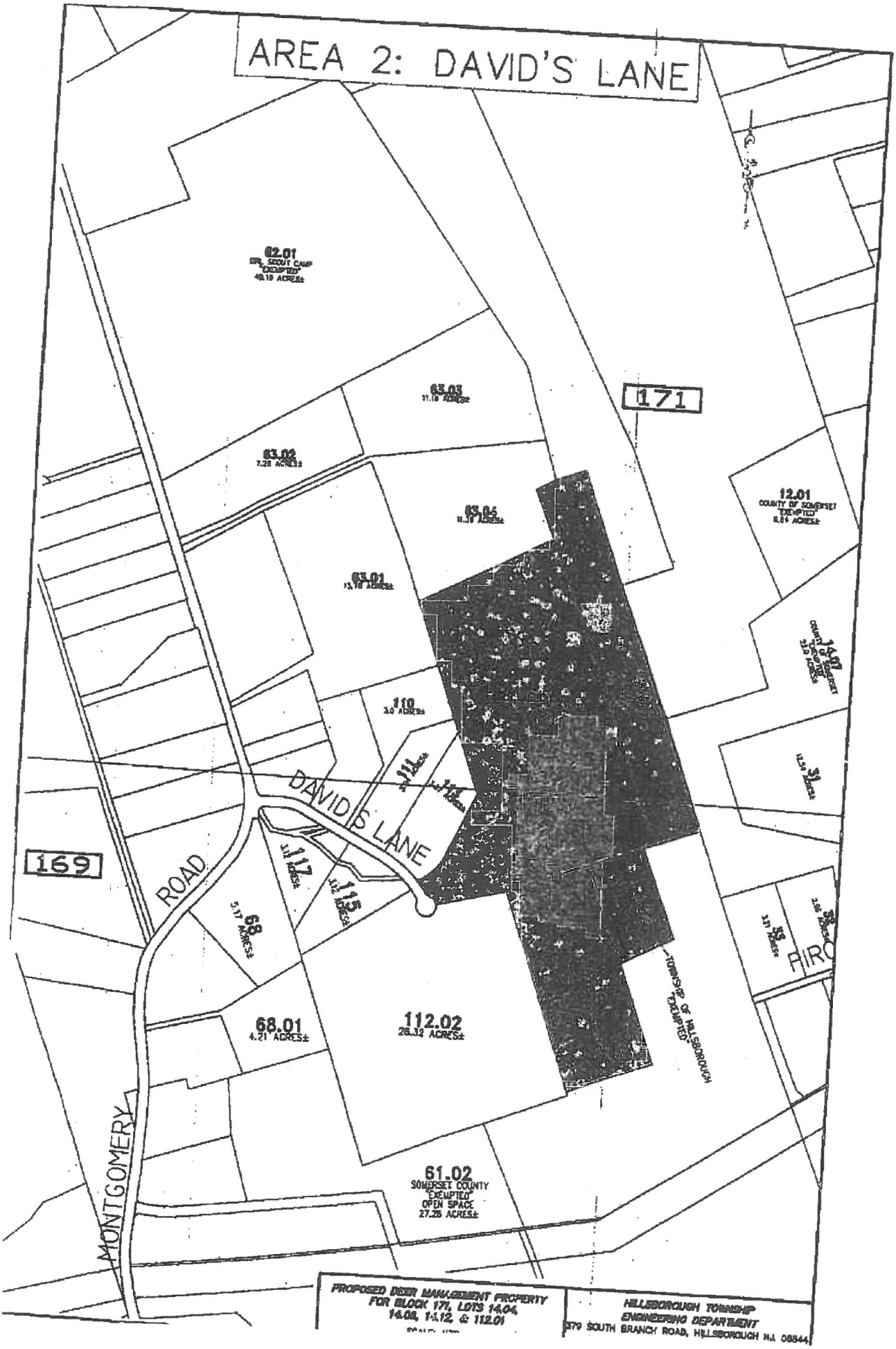
AREA 2: DAVID'S LANE
171
169
DAVID'S LANE
ROAD
MONTGOMERY
62.01
GIRL SCOUT CAMP
"EXEMPTED"
63.03
63.02
7.28 ACRES±
63.04
63.01
110
3.0 ACRES±
111
112
117
3.12 ACRES±
115
3.12 ACRES±
68
5.17 ACRES±
68.01
4.21 ACRES±
112.02
26.32 ACRES±
61.02
SOMERSET COUNTY
"EXEMPTED"
OPEN SPACE
27.28 ACRES±
12.01
COUNTY OF SOMERSET
"EXEMPTED"
14.07
COUNTY OF SOMERSET
"EXEMPTED"
31
33
TOWNSHIP OF HILLSBOROUGH
"EXEMPTED"
PROPOSED DEER MANAGEMENT PROPERTY
FOR BLOCK 171, LOTS 14.04,
14.08, 14.12, & 112.01
HILLSBOROUGH TOWNSHIP
ENGINEERING DEPARTMENT
379 SOUTH BRANCH ROAD, HILLSBOROUGH NJ 08844

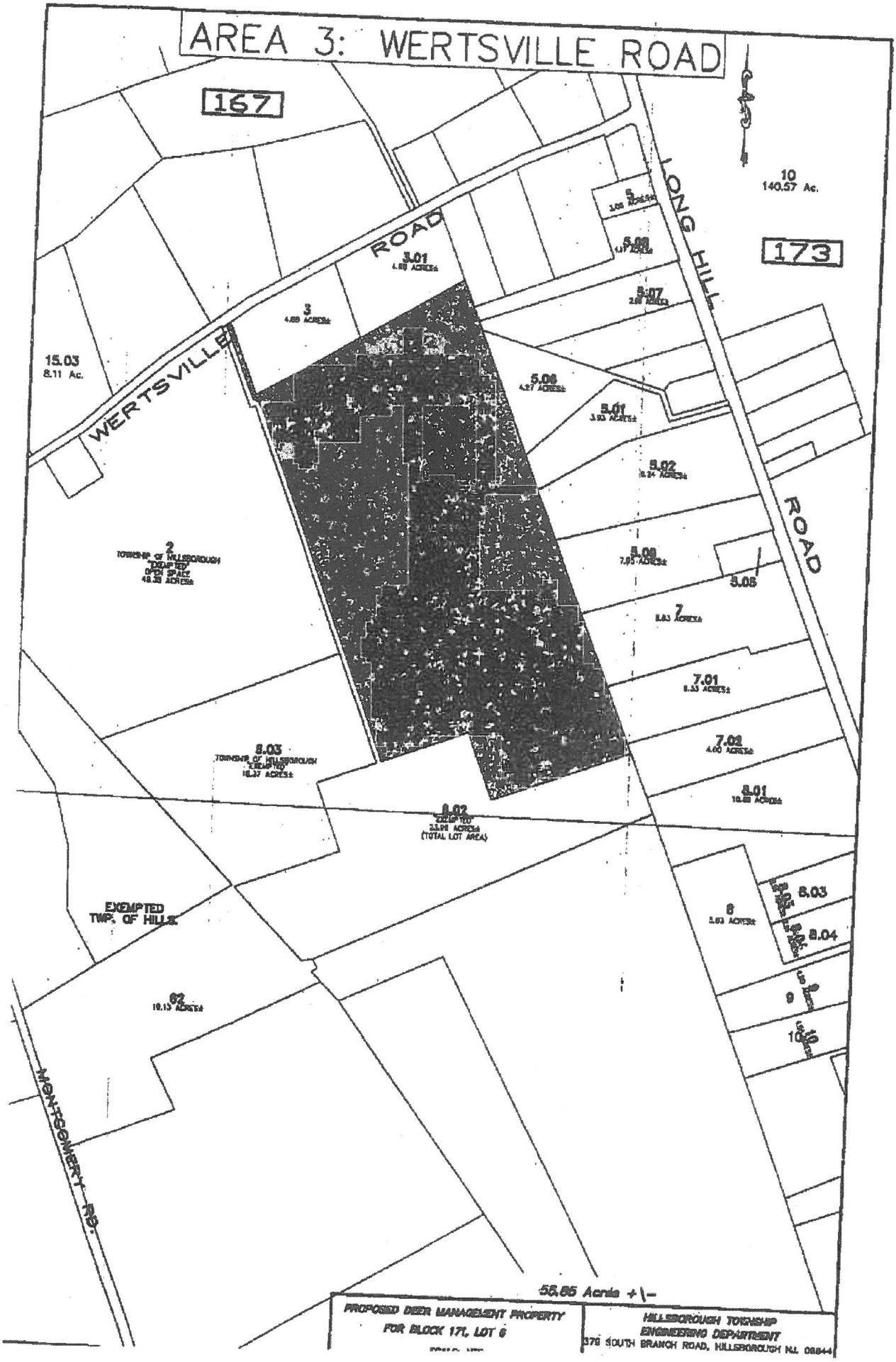
AREA 3: WERTSVILLE ROAD
167
173
WERTSVILLE ROAD
LONG HILL ROAD
MONTGOMERY RD.
10
140.57 Ac.
15.03
8.11 Ac.
3.01
3
5.06
5.01
5.02
5.08
5.07
5.05
7
7.01
7.02
8.01
8.03
8.04
8
9
10
2
TOWNSHIP OF HILLSBOROUGH
"EXEMPTED"
OPEN SPACE
8.03
TOWNSHIP OF HILLSBOROUGH
"EXEMPTED"
8.02
"EXEMPTED"
(TOTAL LOT AREA)
EXEMPTED
TWP. OF HILLS.
62
58.85 Acres +\-
PROPOSED DEER MANAGEMENT PROPERTY
FOR BLOCK 171, LOT 6
HILLSBOROUGH TOWNSHIP
ENGINEERING DEPARTMENT
379 SOUTH BRANCH ROAD, HILLSBOROUGH NJ. 08844

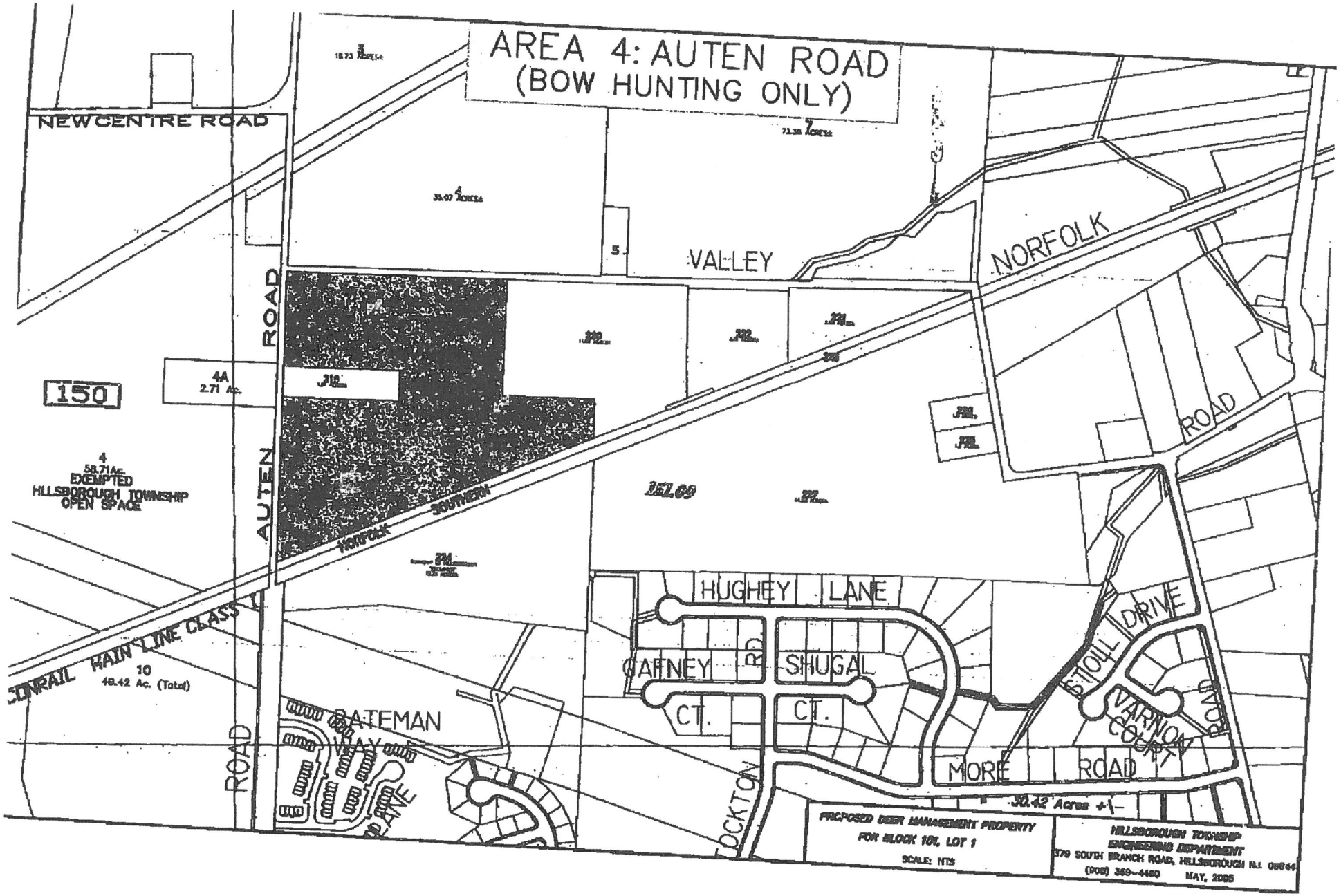
AREA 4: AUTEN ROAD
(BOW HUNTING ONLY)
NEWCENTRE ROAD
AUTEN ROAD
VALLEY
NORFOLK
ROAD
150
4A
2.71 Ac.
4
58.71Ac.
EXEMPTED
HILLSBOROUGH TOWNSHIP
OPEN SPACE
NORFOLK SOUTHERN
CONRAIL MAIN LINE CLASS I
10
48.42 Ac. (Total)
HUGHEY LANE
GAFNEY RD.
SHUGAL
CT.
CT.
STOLL DRIVE
VARNON COURT
ROAD
MORE ROAD
BATEMAN WAY
LANE
ROAD
TOCKTON
30.42 Acres +/-
PROPOSED DEER MANAGEMENT PROPERTY
FOR BLOCK 101, LOT 1
SCALE: NTS
HILLSBOROUGH TOWNSHIP
ENGINEERING DEPARTMENT
379 SOUTH BRANCH ROAD, HILLSBOROUGH N.J. 08844
(908) 369-4480
MAY, 2005

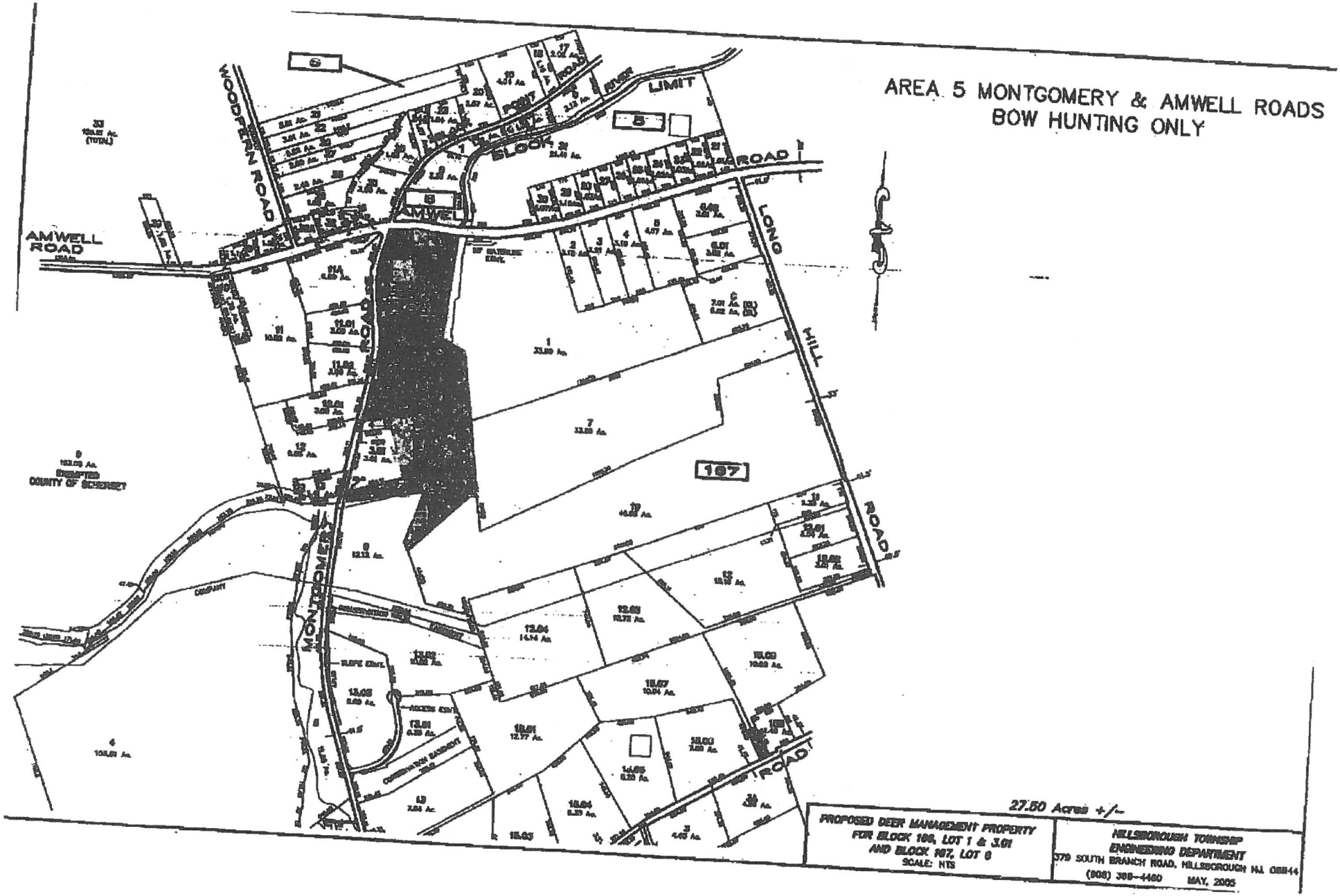
AREA 5 MONTGOMERY & AMWELL ROADS
BOW HUNTING ONLY
AMWELL ROAD
WOODFERN ROAD
MONTGOMERY ROAD
LONG HILL ROAD
LIMIT
BLOCK
AMWELL
ROAD
187
COUNTY OF SCHERSET
27.50 Acres +/-
PROPOSED DEER MANAGEMENT PROPERTY
FOR BLOCK 166, LOT 1 & 3.01
AND BLOCK 167, LOT 6
SCALE: NTS
HILLSBOROUGH TOWNSHIP
ENGINEERING DEPARTMENT
379 SOUTH BRANCH ROAD, HILLSBOROUGH NJ 08844
(908) 369-4460
MAY, 2005

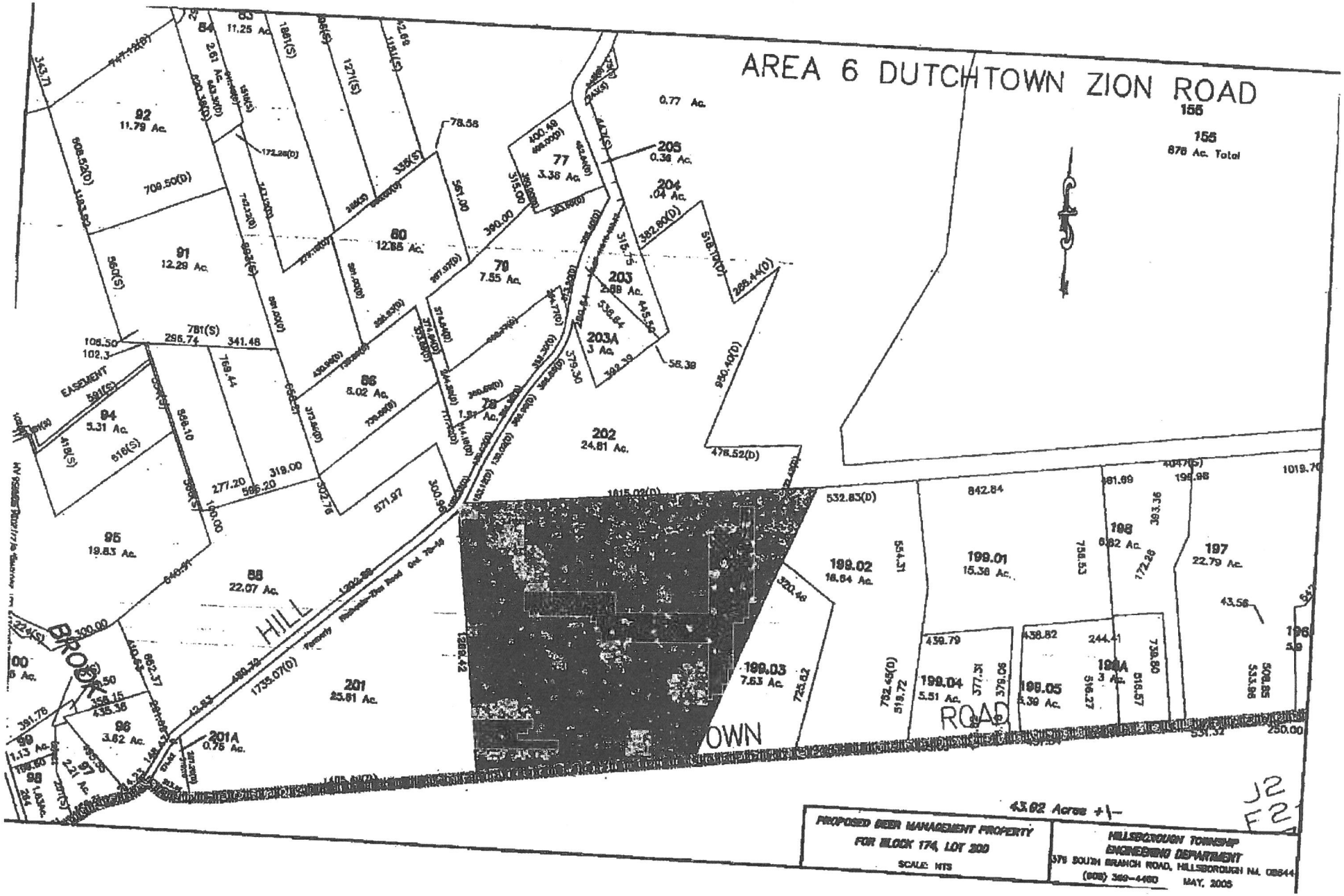
AREA 6 DUTCHTOWN ZION ROAD
155
876 Ac. Total
92
11.79 Ac.
91
12.29 Ac.
94
5.31 Ac.
95
19.83 Ac.
96
3.62 Ac.
97
2.21 Ac.
98
1.13 Ac.
99
1.13 Ac.
88
22.07 Ac.
86
6.02 Ac.
80
12.88 Ac.
79
7.55 Ac.
77
3.36 Ac.
78
1.91 Ac.
201
25.61 Ac.
201A
0.75 Ac.
202
24.81 Ac.
203
2.89 Ac.
203A
3 Ac.
204
.04 Ac.
205
0.36 Ac.
0.77 Ac.
199.01
15.38 Ac.
199.02
16.64 Ac.
199.03
7.63 Ac.
199.04
5.51 Ac.
199.05
5.39 Ac.
198
6.82 Ac.
198A
3 Ac.
197
22.79 Ac.
196
5.9
EASEMENT
HILL
BROOK
ROAD
43.92 Acres +/-
PROPOSED DEER MANAGEMENT PROPERTY
FOR BLOCK 174, LOT 200
SCALE: NTS
HILLSBOROUGH TOWNSHIP
ENGINEERING DEPARTMENT
379 SOUTH BRANCH ROAD, HILLSBOROUGH NJ. 08844
(908) 369-4460
MAY, 2005

AREA 7 EAST MOUNTAIN ROAD

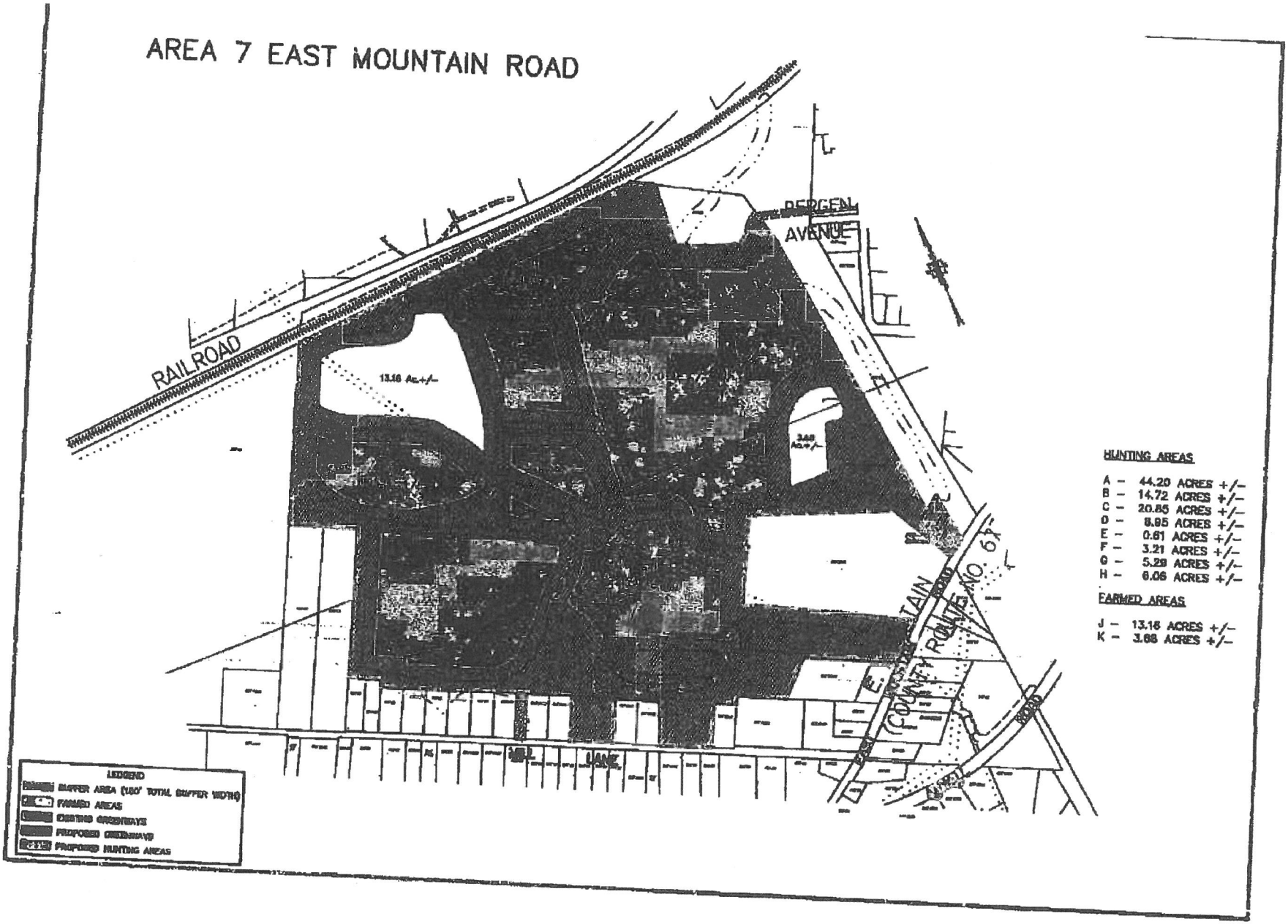

AREA 8 BEEKMAN LANE
BOW HUNTING OR SHOTGUN
WITH BUCK SHOT ONLY

NO SLUGS OR MUZZLE LOADER

58.4 Acres +\-

PROPOSED DEER MANAGEMENT PROPERTY
FOR BLOCK 150, LOT 6 &
FOR BLOCK 150.04, LOT 6
SCALE: NTS

HILLSBOROUGH TOWNSHIP
ENGINEERING DEPARTMENT
379 SOUTH BRANCH ROAD, HILLSBOROUGH N.J. 08844
(908) 369-4460 MAY, 2005

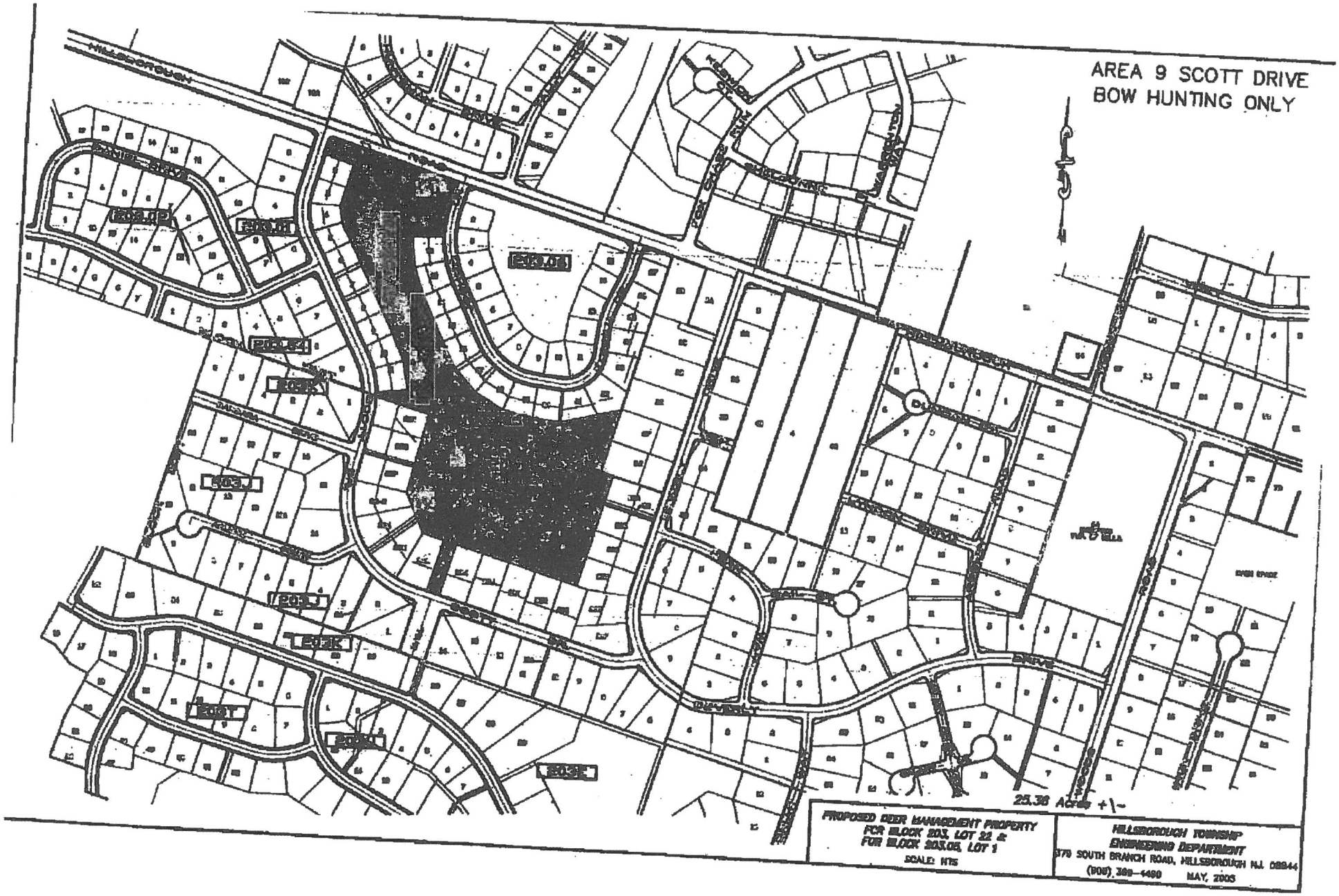
AREA 9 SCOTT DRIVE
BOW HUNTING ONLY
HILLSBOROUGH
ROAD
DRIVE
203.02
203.01
203.04
203.J
203K
203T
203E
25.36 Acres +\-
PROPOSED DEER MANAGEMENT PROPERTY
FOR BLOCK 203, LOT 22 &
FOR BLOCK 203.05, LOT 1
SCALE: NTS
HILLSBOROUGH TOWNSHIP
ENGINEERING DEPARTMENT
379 SOUTH BRANCH ROAD, HILLSBOROUGH NJ. 08844
(908) 369-4490
MAY, 2005

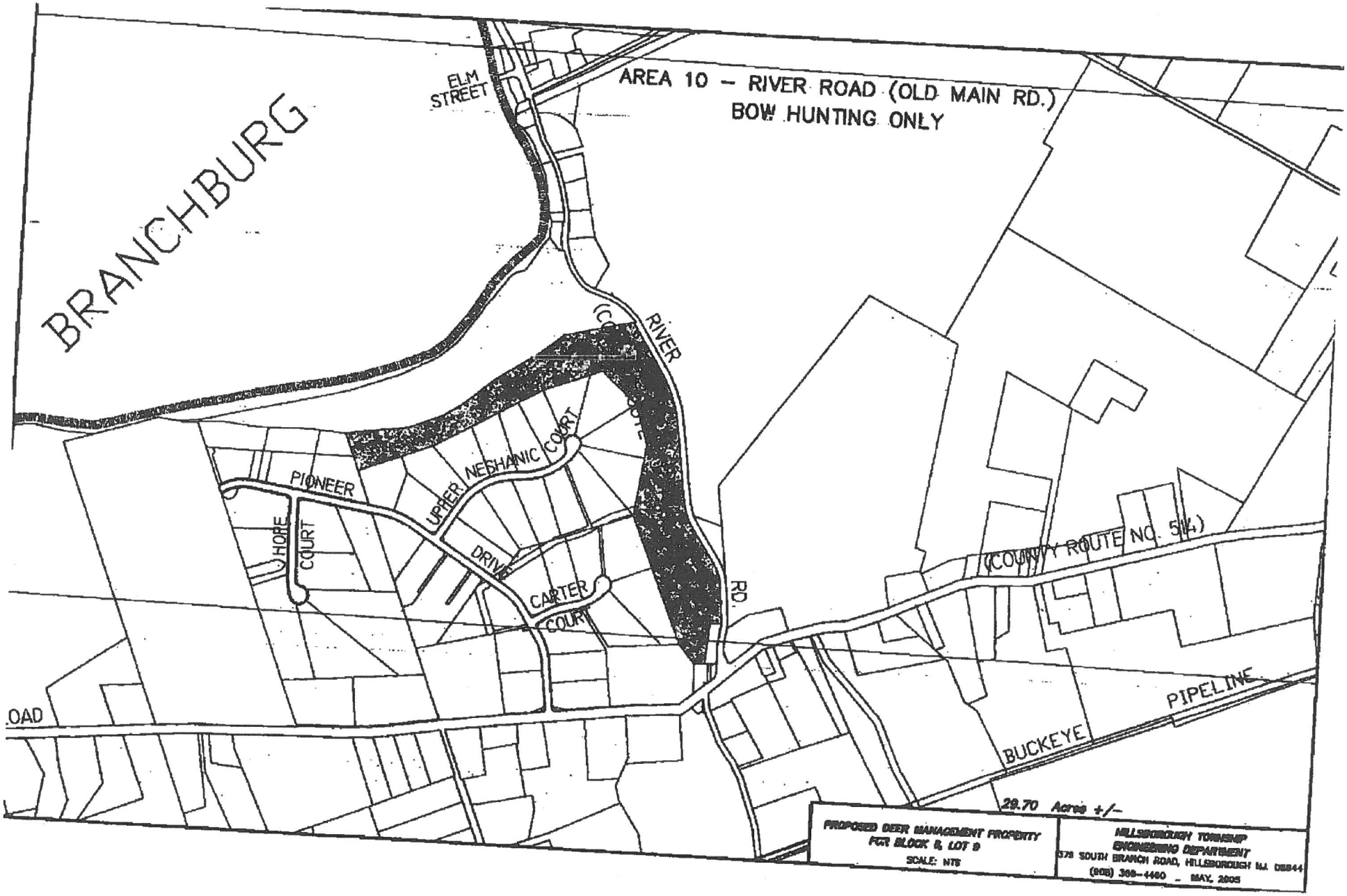
AREA 10 – RIVER ROAD (OLD MAIN RD.)
BOW HUNTING ONLY
BRANCHBURG
ELM STREET
RIVER
RD.
PIONEER
UPPER NESHANIC
COURT
DRIVE
CARTER
COURT
HORE
COURT
(COUNTY ROUTE NO. 514)
PIPELINE
BUCKEYE
OAD
29.70 Acres +/-
PROPOSED DEER MANAGEMENT PROPERTY
FOR BLOCK 8, LOT 9
SCALE: NTS
HILLSBOROUGH TOWNSHIP
ENGINEERING DEPARTMENT
379 SOUTH BRANCH ROAD, HILLSBOROUGH N.J. 08844
(908) 369-4460 – MAY, 2005

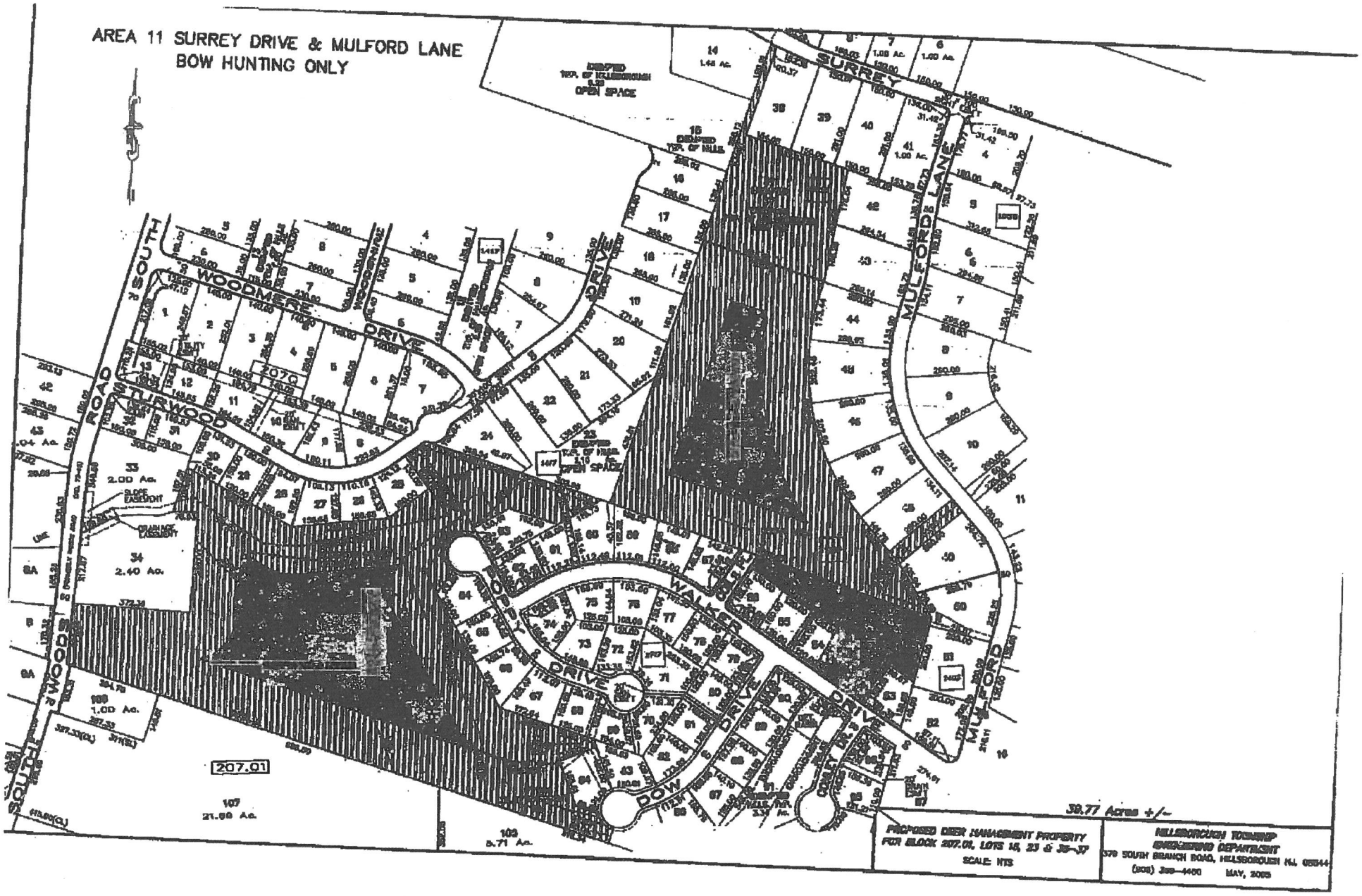
AREA 11 SURREY DRIVE & MULFORD LANE
BOW HUNTING ONLY
SURREY
MULFORD LANE
WOODMERE DRIVE
STURWOOD
ROAD
SOUTH
WALKER
DRIVE
DOW
DRIVE
MULFORD
207.01
39.77 Acres +/-
PROPOSED DEER MANAGEMENT PROPERTY
FOR BLOCK 207.01, LOTS 15, 23 & 35-37
SCALE: NTS
HILLSBOROUGH TOWNSHIP
ENGINEERING DEPARTMENT
379 SOUTH BRANCH ROAD, HILLSBOROUGH NJ 08844
(908) 359-4400
MAY, 2005

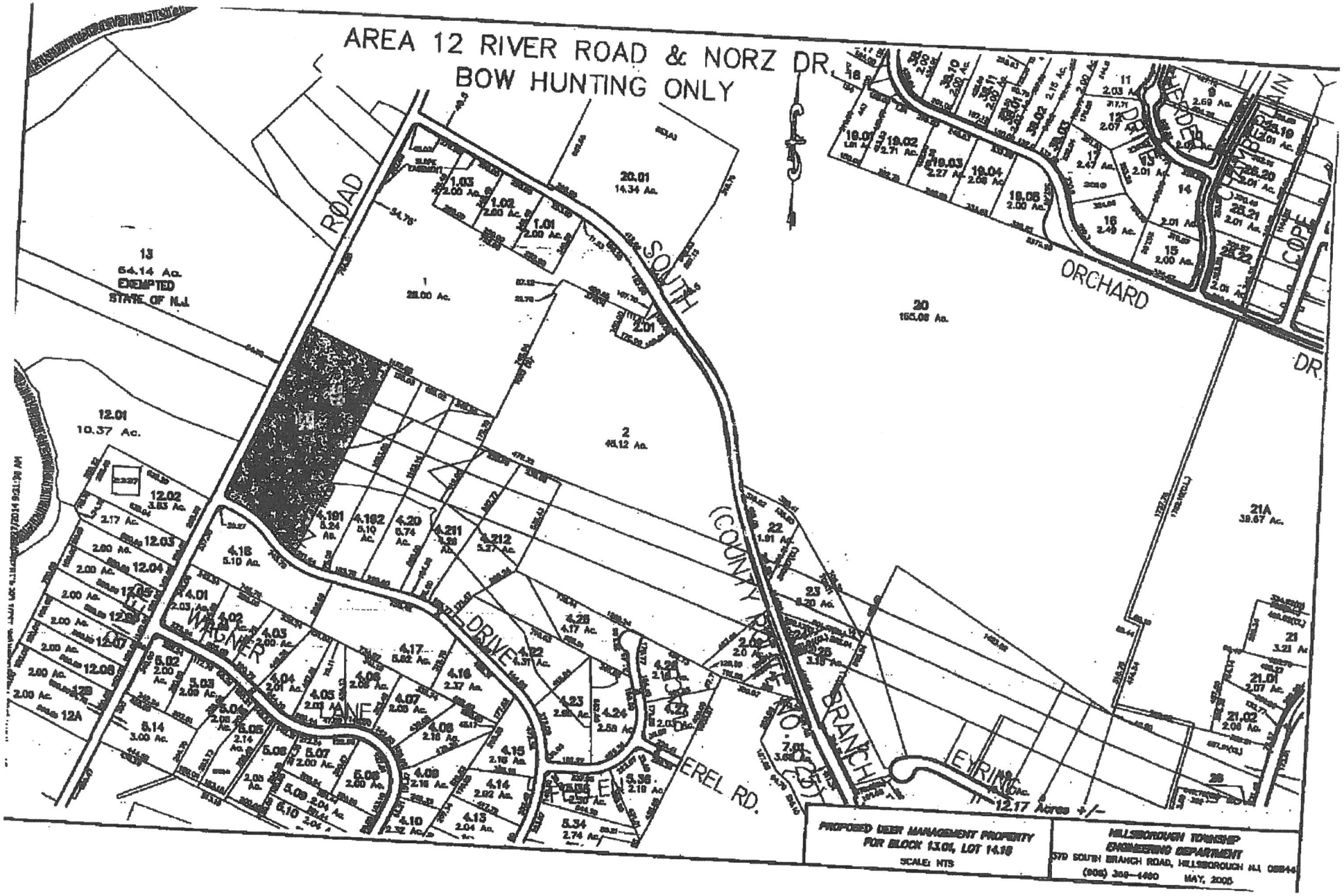
AREA 12 RIVER ROAD & NORZ DR.
BOW HUNTING ONLY
ROAD
SOUTH
(COUNTY ROUTE NO. 5)
BRANCH
ORCHARD
DR.
DRIVE
LANE
WAGNER
EREL RD.
EYRING
13
64.14 Ac.
EXEMPTED
STATE OF N.J.
12.01
10.37 Ac.
1
28.00 Ac.
2
45.12 Ac.
20.01
14.34 Ac.
20
165.08 Ac.
21A
39.67 Ac.
12.17 Acres +/-
PROPOSED DEER MANAGEMENT PROPERTY
FOR BLOCK 13.01, LOT 14.18
SCALE: NTS
HILLSBOROUGH TOWNSHIP
ENGINEERING DEPARTMENT
379 SOUTH BRANCH ROAD, HILLSBOROUGH NJ 08844
(908) 369-4480
MAY, 2005

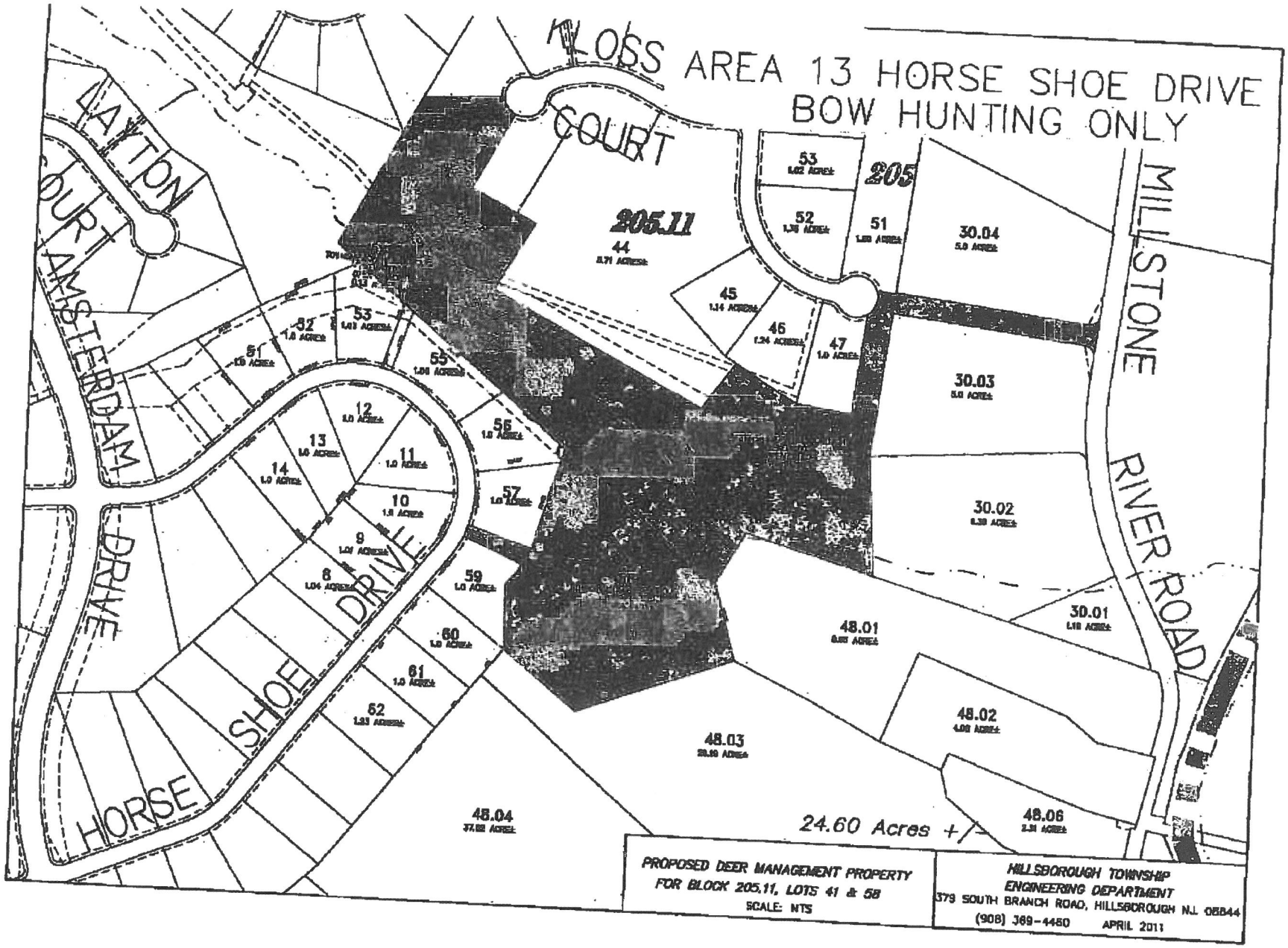
LOSS AREA 13 HORSE SHOE DRIVE
BOW HUNTING ONLY
COURT
LAYTON
COURT
AMSTERDAM
DRIVE
HORSE
SHOE
DRIVE
MILLSTONE
RIVER ROAD
205.11
205
44
45
46
47
51
52
53
30.04
30.03
30.02
30.01
48.01
48.02
48.03
48.04
48.06
24.60 Acres +/-
PROPOSED DEER MANAGEMENT PROPERTY
FOR BLOCK 205.11, LOTS 41 & 58
SCALE: NTS
HILLSBOROUGH TOWNSHIP
ENGINEERING DEPARTMENT
379 SOUTH BRANCH ROAD, HILLSBOROUGH N.J. 08844
(908) 369-4480
APRIL 2011

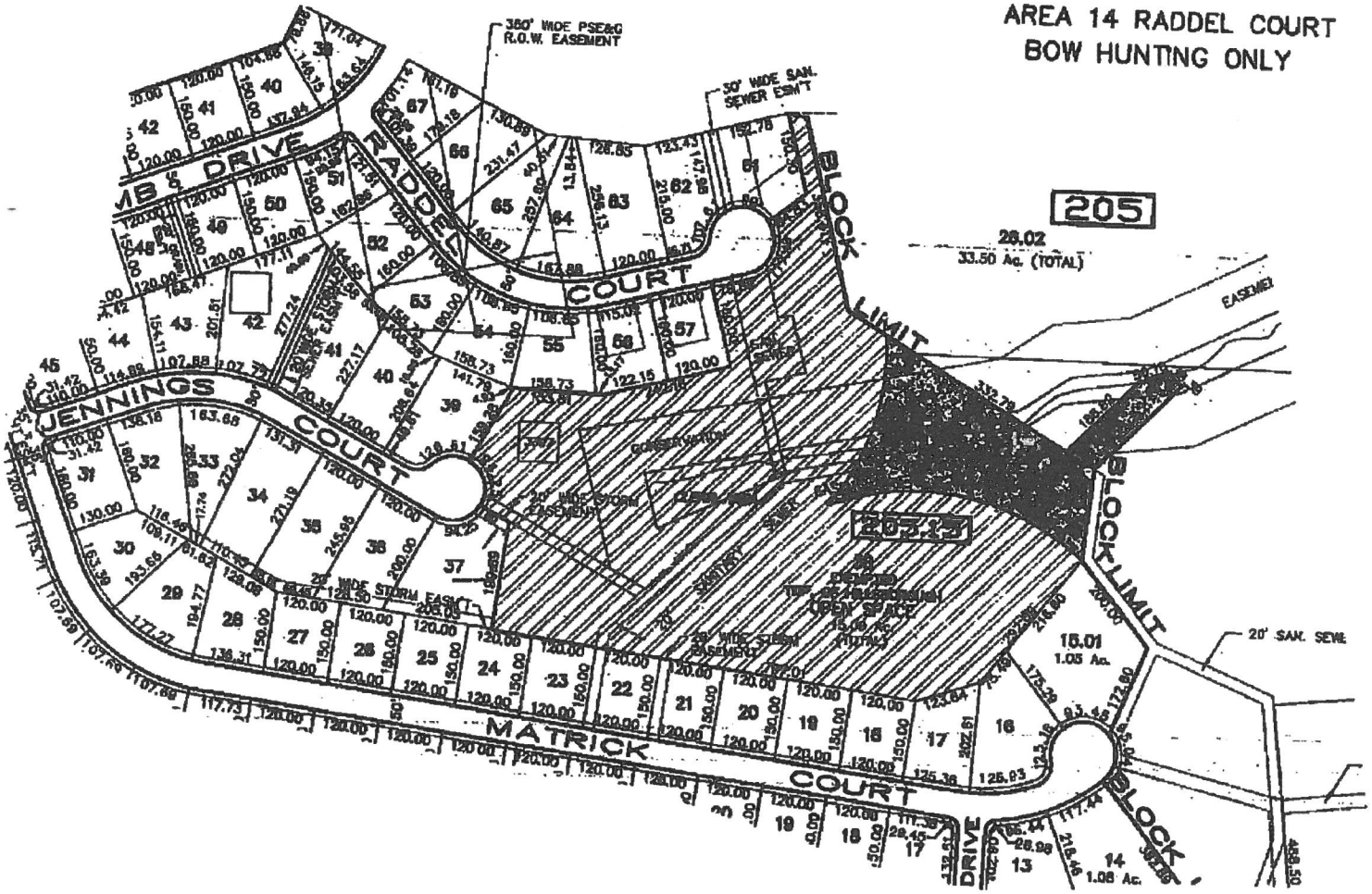

2.26 Acres +/-

PROPOSED DEER MANAGEMENT PROPERTY FOR BLOCK 205.15, LOT 38 SCALE: NTS	HILLSBOROUGH TOWNSHIP ENGINEERING DEPARTMENT 379 SOUTH BRANCH ROAD, HILLSBOROUGH N.J. 08844 (908) 369-4480 MAY, 2003

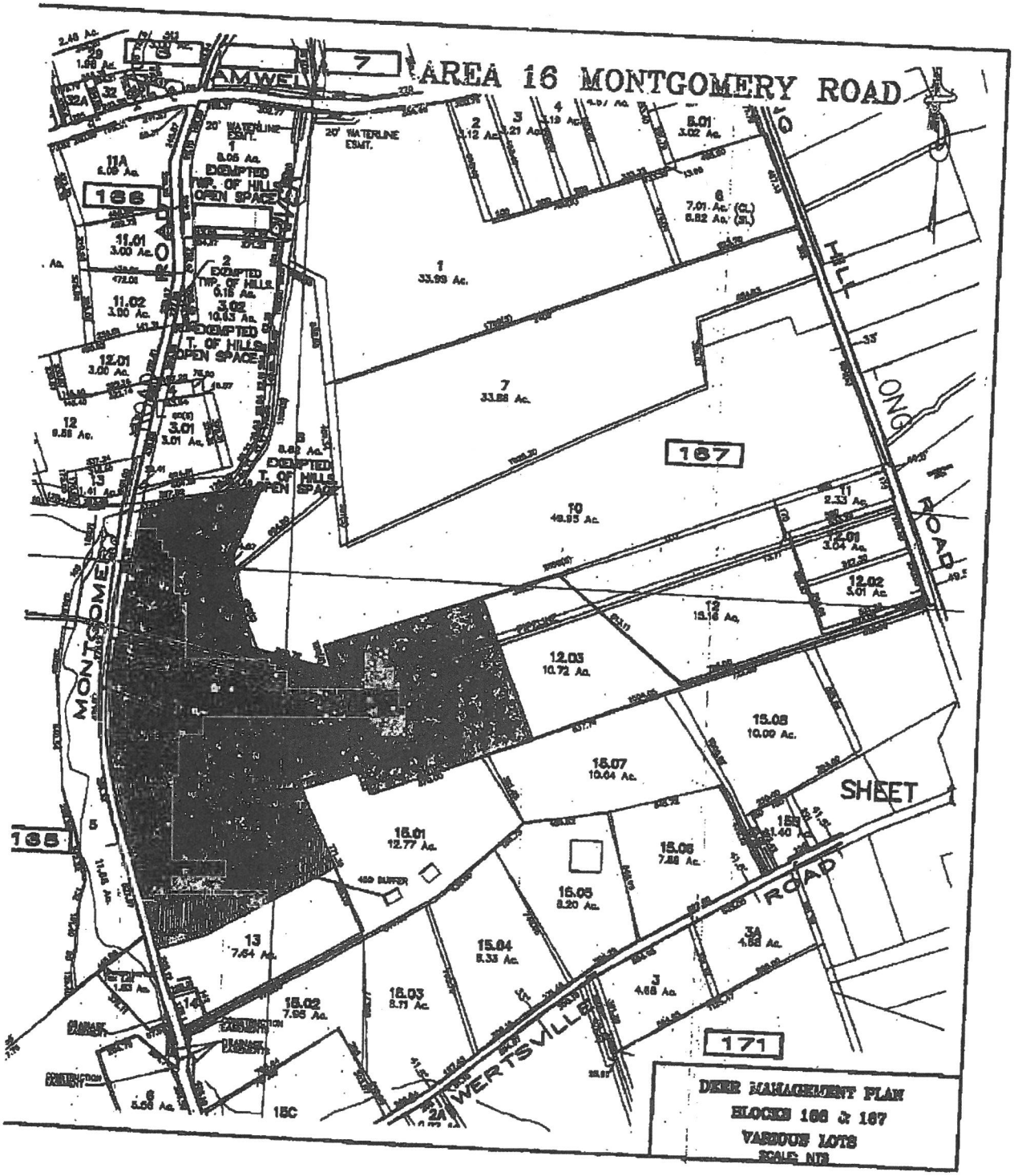
AREA 16 MONTGOMERY ROAD
AMWELL
7
166
167
165
171
MONTGOMERY ROAD
HILL LONG ROAD
WERTSVILLE ROAD
SHEET
20' WATERLINE ESMT.
EXEMPTED TWP. OF HILLS OPEN SPACE
EXEMPTED T. OF HILLS OPEN SPACE
1 33.99 Ac.
7 33.88 Ac.
10 49.95 Ac.
12.03 10.72 Ac.
15.08 10.09 Ac.
15.07 10.64 Ac.
15.01 12.77 Ac.
15.06 7.88 Ac.
15.05 8.20 Ac.
15.04 8.33 Ac.
15.03 8.11 Ac.
15.02 7.95 Ac.
13 7.64 Ac.
3 4.68 Ac.
3A 4.68 Ac.
12.02 3.01 Ac.
12.01 3.04 Ac.
11 2.33 Ac.
11A 6.09 Ac.
11.01 3.00 Ac.
11.02 3.00 Ac.
12.01 3.00 Ac.
12 9.58 Ac.
3.01 3.01 Ac.
6 5.56 Ac.
15C
2A
DEER MANAGEMENT PLAN
BLOCKS 166 & 167
VARIOUS LOTS
SCALE: NTS

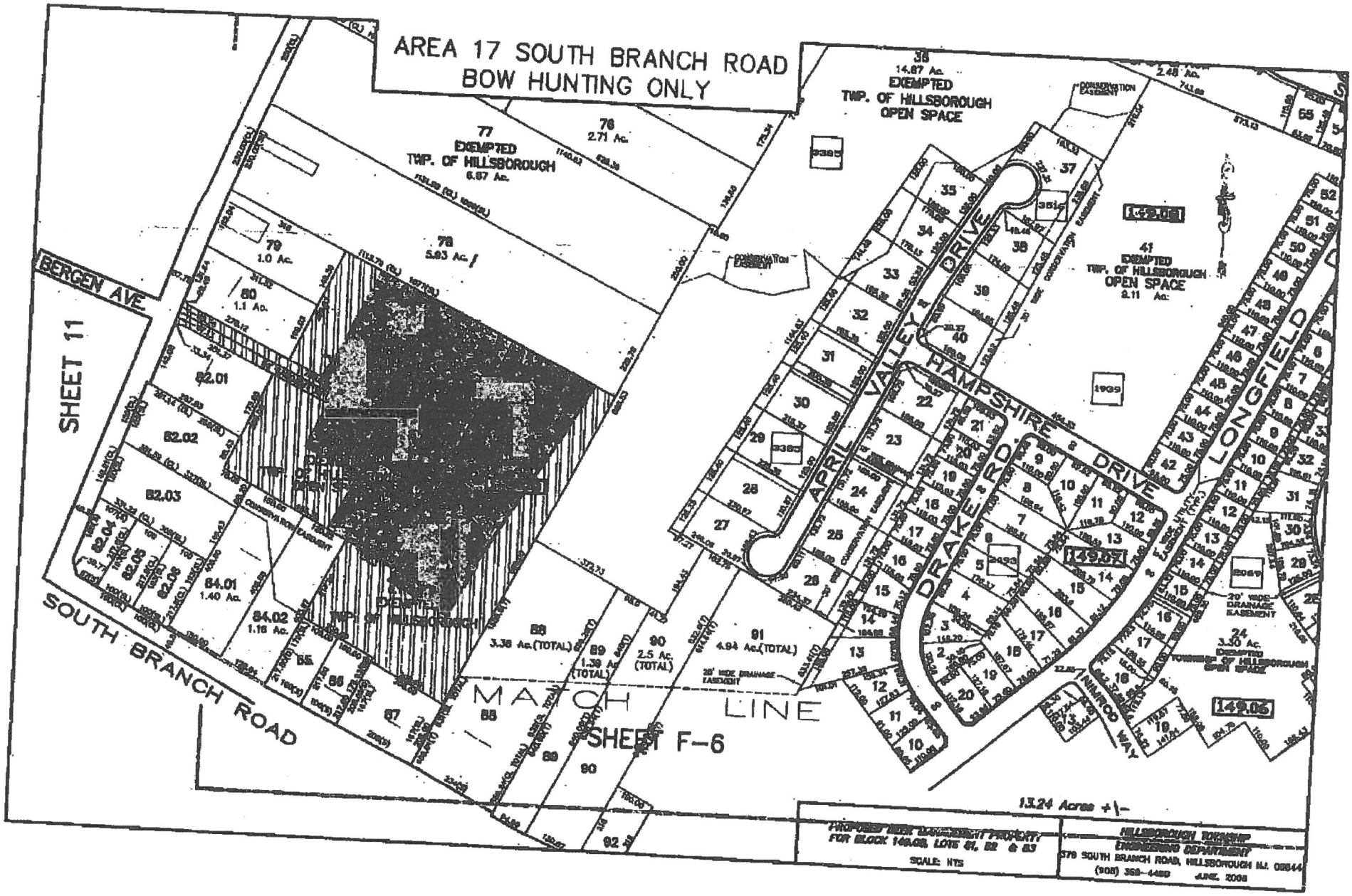
AREA 17 SOUTH BRANCH ROAD
BOW HUNTING ONLY
SHEET 11
BERGEN AVE.
SOUTH BRANCH ROAD
MATCH LINE
SHEET F-6
77
EXEMPTED
TWP. OF HILLSBOROUGH
6.87 Ac.
76
2.71 Ac.
78
5.93 Ac.
79
1.0 Ac.
80
1.1 Ac.
82.01
82.02
82.03
82.04
82.05
82.06
84.01
1.40 Ac.
84.02
1.16 Ac.
88
3.38 Ac.(TOTAL)
89
1.39 Ac.
(TOTAL)
90
2.5 Ac.
(TOTAL)
91
4.94 Ac.(TOTAL)
38
14.87 Ac.
EXEMPTED
TWP. OF HILLSBOROUGH
OPEN SPACE
41
EXEMPTED
TWP. OF HILLSBOROUGH
OPEN SPACE
9.11 Ac.
24
3.30 Ac.
EXEMPTED
TOWNSHIP OF HILLSBOROUGH
OPEN SPACE
149.08
149.07
149.06
APRIL VALLEY DRIVE
HAMPSHIRE DRIVE
DRAKE RD.
LONGFIELD
NIMROD WAY
CONSERVATION EASEMENT
20' WIDE DRAINAGE EASEMENT
13.24 Acres +/-
PROPOSED DEER MANAGEMENT PROPERTY
FOR BLOCK 149.08, LOTS 81, 82 & 83
SCALE: NTS
HILLSBOROUGH TOWNSHIP
ENGINEERING DEPARTMENT
379 SOUTH BRANCH ROAD, HILLSBOROUGH NJ. 08844
(908) 369-4480
JUNE, 2008

AREA 18– BROOKS BLVD.
BOW HUNTING ONLY

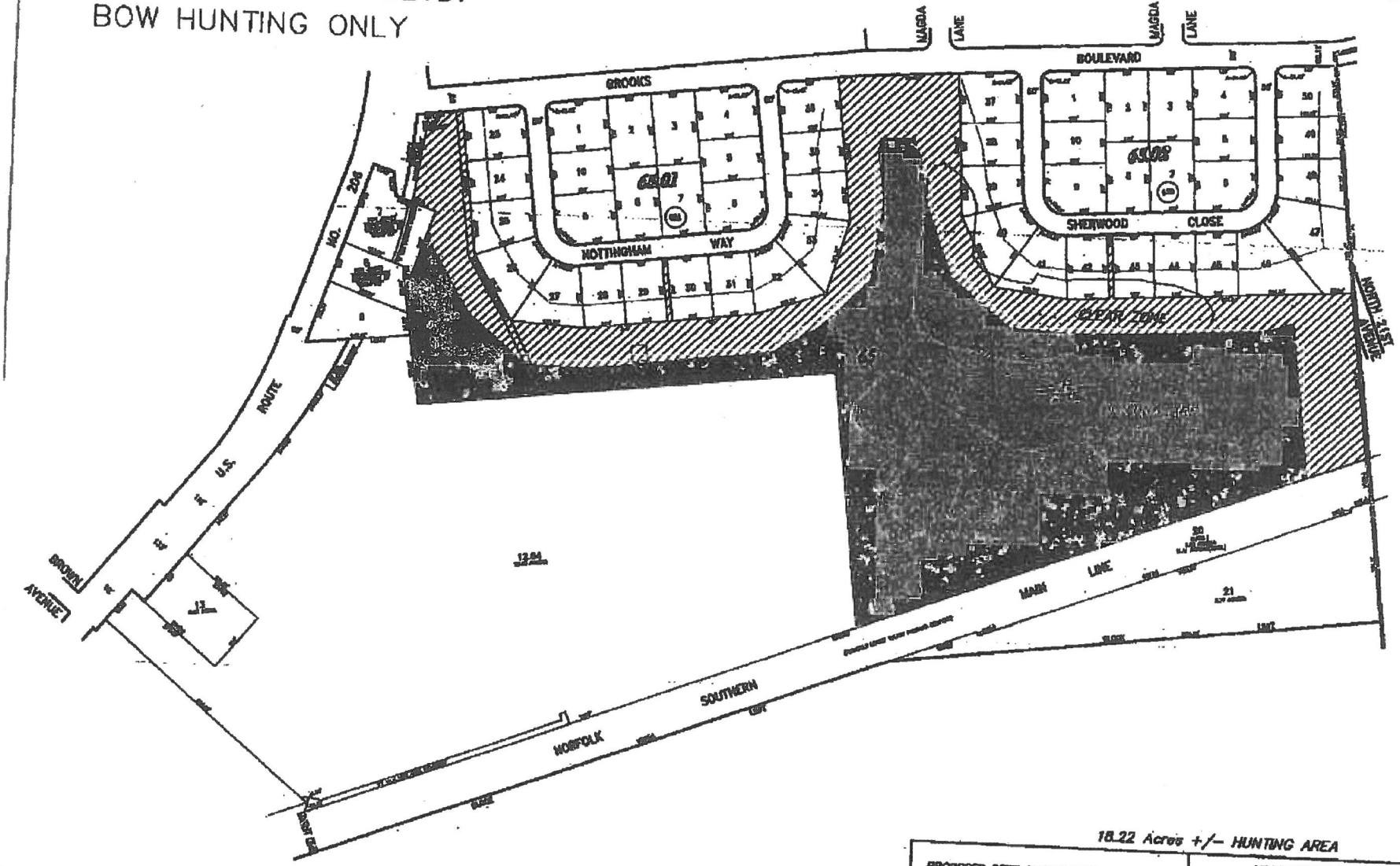

18.22 Acres +/– HUNTING AREA

PROPOSED DEER MANAGEMENT PROPERTY FOR BLOCK 65, LOT 22 SCALE: NTS	HILLSBOROUGH TOWNSHIP ENGINEERING DEPARTMENT 379 SOUTH BRANCH ROAD, HILLSBOROUGH NJ 08844 (908) 369-4460 APRIL 2011

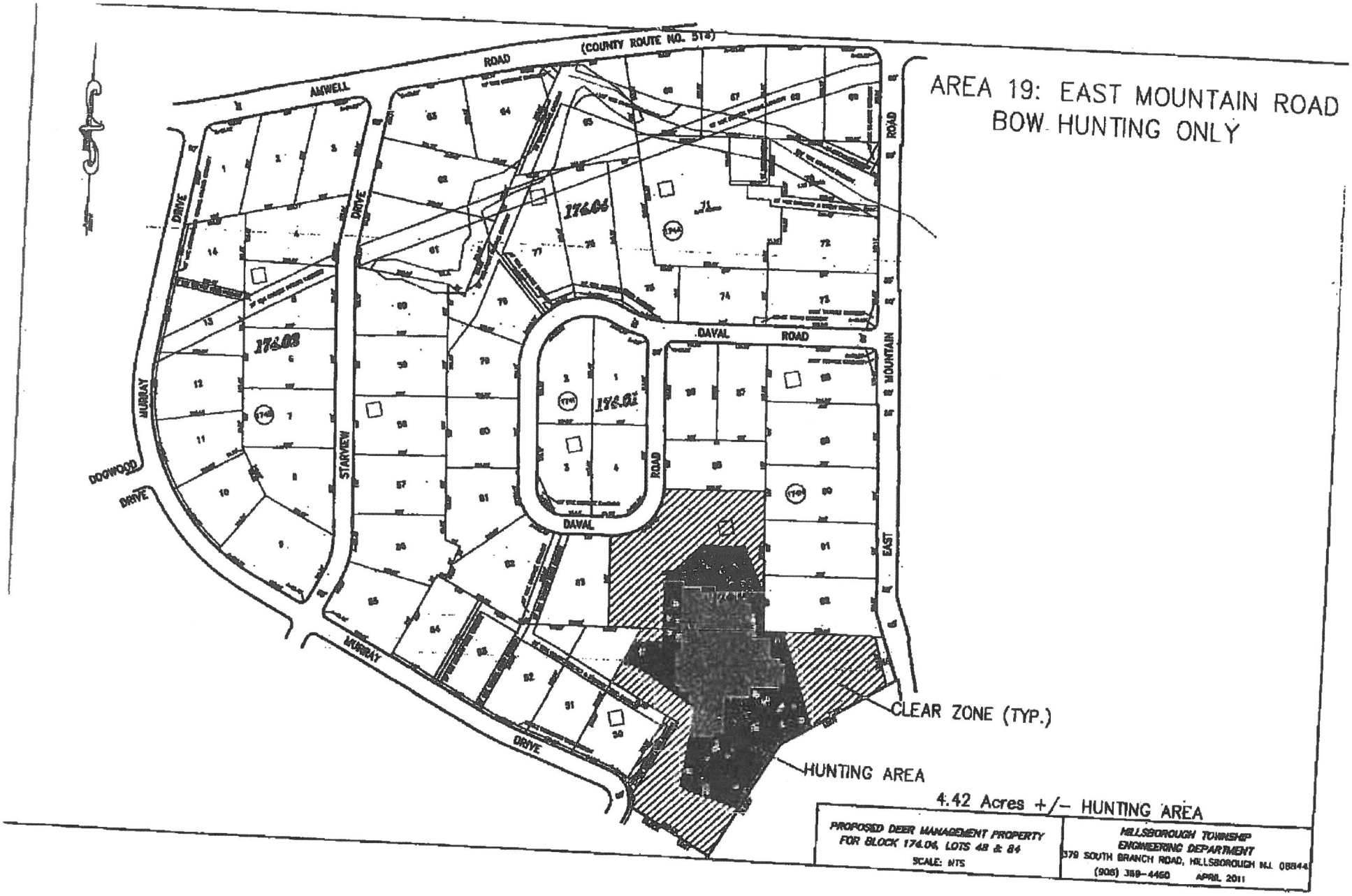
AREA 19: EAST MOUNTAIN ROAD
BOW HUNTING ONLY
AMWELL ROAD (COUNTY ROUTE NO. 514)
MURRAY DRIVE
DOGWOOD DRIVE
STARVIEW DRIVE
DAVAL ROAD
EAST MOUNTAIN ROAD
174.08
174.06
174.01
CLEAR ZONE (TYP.)
HUNTING AREA
4.42 Acres +/- HUNTING AREA
PROPOSED DEER MANAGEMENT PROPERTY
FOR BLOCK 174.04, LOTS 48 & 84
SCALE: NTS
HILLSBOROUGH TOWNSHIP
ENGINEERING DEPARTMENT
379 SOUTH BRANCH ROAD, HILLSBOROUGH N.J. 08844
(908) 369-4460
APRIL 2011

AREA 20 – RIVER ROAD
BOW HUNTING ONLY

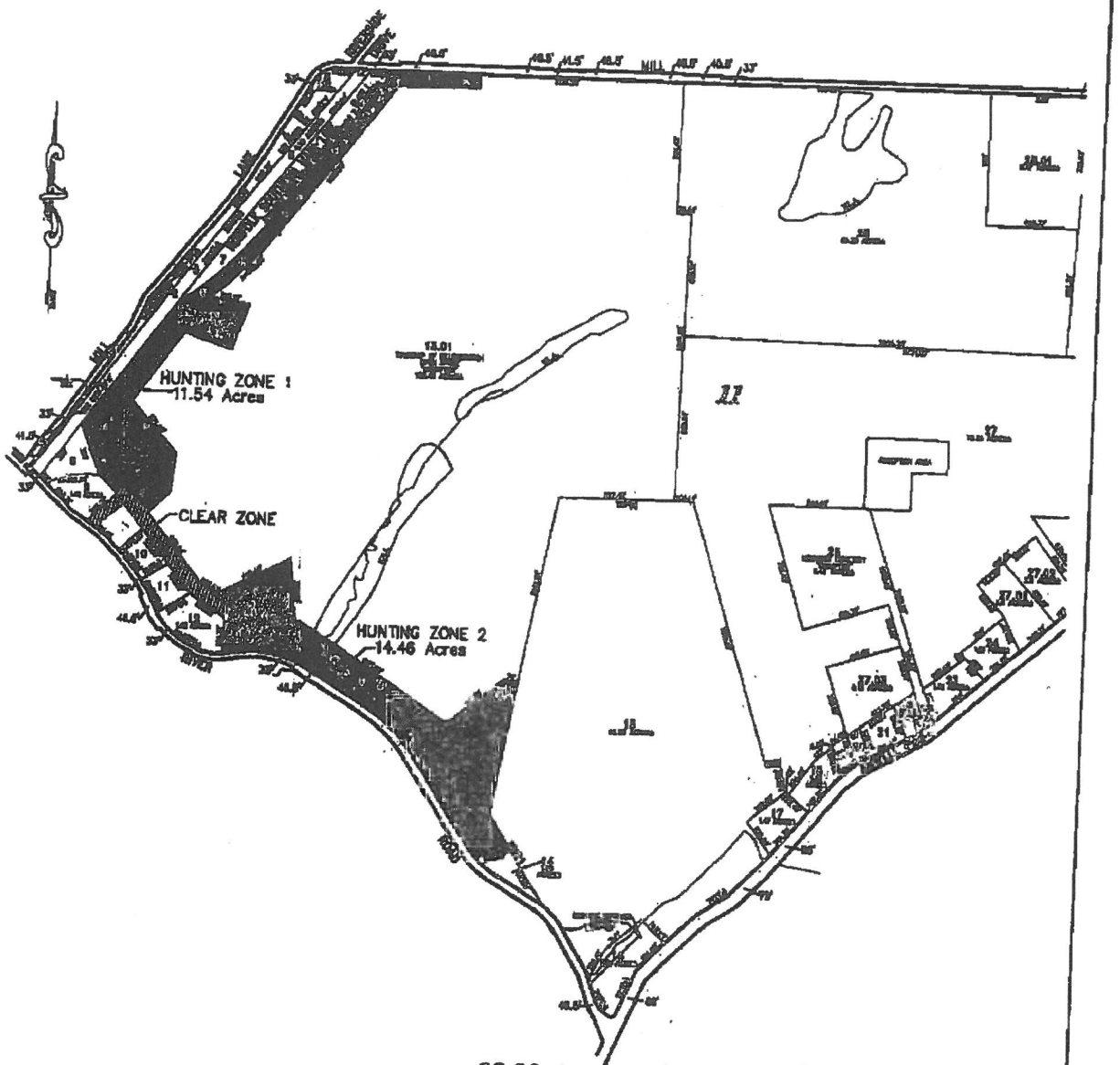

26.00 Acres +/- HUNTING AREA (TOTAL)

PROPOSED DEER MANAGEMENT PROPERTY FOR BLOCK 11, LOT 13.02 SCALE: NTS	HILLSBOROUGH TOWNSHIP ENGINEERING DEPARTMENT 379 SOUTH BRANCH ROAD, HILLSBOROUGH N.J. 08844 (908) 369-4460 APRIL 2011